



North Dakota Department of Transportation

Thomas K. Sorel
Director

Doug Burgum
Governor

November 7, 2018

ADDENDUM 4 – JOB 3

TO: All prospective bidders on Project SU-8-992(040)041, Job No. 3 scheduled for the November 9, 2018 bid opening.

The following plans revisions shall be made:

Plan Revisions:

See attached summary from Kevin J. Knott, P.E. dated November 6, 2018 for an explanation.

This addendum is to be incorporated into the bidder's proposal for this project.

A handwritten signature in blue ink, appearing to read "Phillip Murdoff".

PHILLIP MURDOFF, P.E. – CONSTRUCTION SERVICES ENGINEER

80: jwj

Enclosure

ADDENDUM NO. 4

November 6, 2018

Project No. SU-8-992(040)041 PCN: 21569
Sheyenne Street Improvements – 40th Avenue to 32nd Avenue
West Fargo, ND

TO: All prospective bidders and suppliers on Project SU-8-992(040)041, Job No. 3, scheduled for the November 9th, 2018 bid opening.

Plan Revisions SU-8-992(040)041:

Remove and replace plan sheet:

- Section 6 Sheets 1
- Section 20 Sheet 6

Revised 11/06/2018

Revised 11/06/2018

With the enclosed revised sheets.

SECTION 6

Sheet 1:

- Revised Limited Access Note 100-P04.

SECTION 20

Sheet 6:

- Revise Maintenance Manhole Detail to add Manhole Casting type information, revise riser information, add size to air valve, callout 2" ball valve and 2" stainless steel saddle. In profile section, revise note 2 to remove the word "future" and add note 3. Revise Manhole Maintenance Elevation Chart information.

Sincerely,
Moore Engineering



Kevin J. Knott, PE
Project Engineer

Enclosure(s): Revised Plan Sheets
Project #: SU-8-992(040)041, PCN 21569

END OF ADDENDUM NO. 4

NOTES

Revised 10/31/18
 Revised 11/05/18
 Revised 11/06/18

STATE	PROJECT NO.	SECTION NO.	SHEET NO.
ND	SU-8-992(040)041	6	1

100-P01 COMPLETION DATES:

Interim Completion Date No. 1: All Work from the south project limit at Station 513+65 to north of 40th Avenue at Station 523+36, except the 40th Avenue and Sheyenne Street NW and NE curb ramps and sidewalk.

Connect the 2 inch water service connection near Station 549+20 to allow abandoning of the Cass Rural Water line north of Station 522+05.

Interim Completion Date No. 1 is June 15, 2019. Liquidated damages will be assessed at a rate of \$4,000.00 for each calendar day that expires after June 15, 2019.

Interim Completion Date No. 2: All remaining Work is complete, except minor punch list items. All remaining Work includes installation of all water, sanitary sewer and storm sewer utilities, all work associated with the installation of the concrete pavement, curb and gutter, sidewalk, driveways and asphalt pavement, installation of pavement markings, traffic control signs, traffic signals and street lights, placement of topsoil, seeding, mulching, fertilizer and weed control.

Interim Completion Date No. 2 is October 5, 2019. Liquidated damages will be assessed per Specification 108.07.B for each calendar day that expires after October 5, 2019.

Interim Completion Date No. 3: All Work is complete, except for achieving Final Stabilization per ND Department of Health Construction General Permit NDR10-000 and removing all temporary erosion protection and sediment control devices. The Work remaining after Interim Completion Date No. 3 will be watering and mowing of vegetative cover until reaching Final Stabilization.

Interim Completion Date No. 3 is November 3, 2019. Liquidated damages will be assessed at a rate of \$850.00 for each calendar day that expires after November 3, 2019 until all Work for Interim Completion Date No. 3 is complete.

Final Completion: The project will be complete, including achieving Final Stabilization and the removal of all temporary erosion protection and sediment control devices.

Final Completion is June 15, 2020. Liquidated damages will be assessed at a rate of \$350.00 for each calendar day that expires after June 15, 2020.

Liquidated Damages: Liquidated damages for failing to timely attain any completion dates are not additive and will not be imposed concurrently.

100-P02 COORDINATION OF PROJECTS: Multiple projects will be occurring in the vicinity during the 2019 construction season. Coordinate scheduling, work activities and construction traffic control devices between projects. The following list summarizes the projects that may occur and are subject to change:

1. NDDOT Project IM-8-094(092)346, PCN 21570 – Interstate 94 and Sheyenne Street
2. NDDOT Project SU-8-992(039)040, PCN 21568 – Sheyenne Street - 32nd Ave to Beaton Drive (Abuts the end project location of SU-8-992(040)041 project)

3. NDDOT Project SU-8-984(164), PCN 22007 and City of Fargo project BN-19-A1 – 52nd Ave – 45th St to Sheyenne Street
4. West Fargo Improvement District Project 2244 – Sheyenne Street – Beaton Drive to 13th Ave
5. Street Improvement District No 2250 – Kensington Drive/Hidden Circle Connection

100-P03 WORKING HOURS: Monday through Saturday from 7:00 AM to 7:00 PM, unless otherwise noted. Sunday and holidays by permission only. Submit request to Engineer for approval a minimum of 48 hours in advance.

Working hour restrictions do not apply to relief sawing. Coordinate green sawing operations with City and provide notification to property owners.

100-P04 LIMITED ACCESS: The table below represents locations in which no work will take place outside of the existing right-of-way until the specified date. Take care to ensure that no work items commence outside of the existing right-of-way unless otherwise notified by the Engineer. The Engineer will stake these locations upon request.

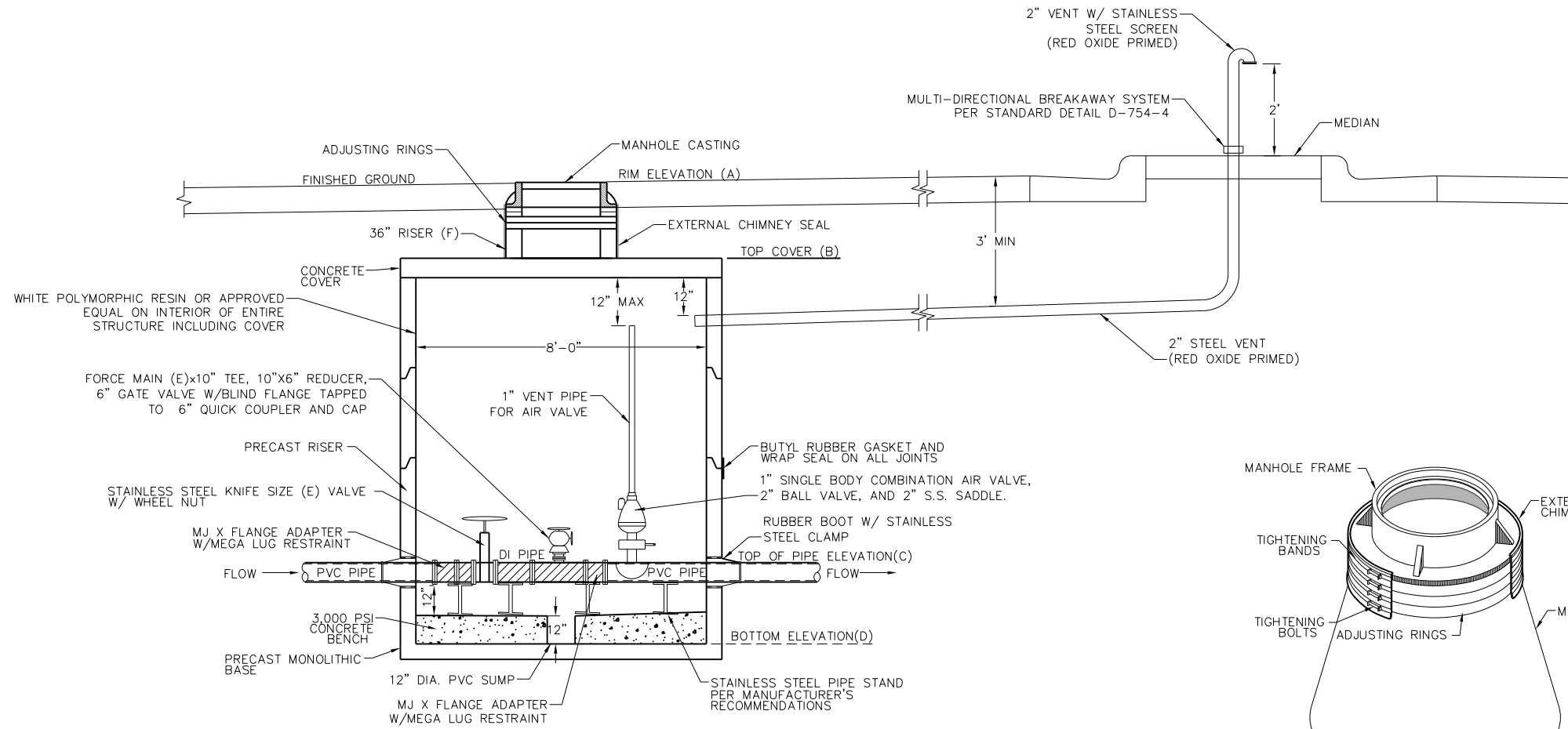
Parcel Location	Station Range			Offset	Date of Entry
Lot 4, Block 3, Eagle Run 4 th Addition	546+81.22	to	549+80.34	LT	4-1-19
Lot 5, Block 7, Eagle Run 4 th Addition	531+18.50	to	532+10.54	LT	4-1-19
Lot 41, Block 3, Eagle Run 3 rd Addition	527+21.74	to	528+42.45	LT	4-1-19
Lot 42, Block 3, Eagle Run 3 rd Addition	525+37.00	to	527+21.74	LT	4-1-19
Lot 43, Block 3, Eagle Run 3 rd Addition	523+87.08	to	525+37.00	LT	4-1-19
Lot 2, Block 1, Windsor Green Subdivision	525+05.37	to	527+65.37	RT	4-1-19
Lot 7, Block 1, Eagle Run Plaza 1 st Addition	566+41.50	to	569+77.62	LT	4-1-19
Lot 1, Block 7, Eagle Run 4 th Addition	534+85.77	to	535+72.33	LT	4-1-19
Lot 6, Block 3, Eagle Run 4 th Addition	544+97.08	to	545+89.23	LT	4-1-19

105-200 UTILITY COORDINATION: A utility coordination meeting is required prior to the start of construction.

105-P01 UTILITIES: The vertical and horizontal utility locations shown in the plans are approximate. Plan locations should not be interpreted as exact for bidding or construction purposes.

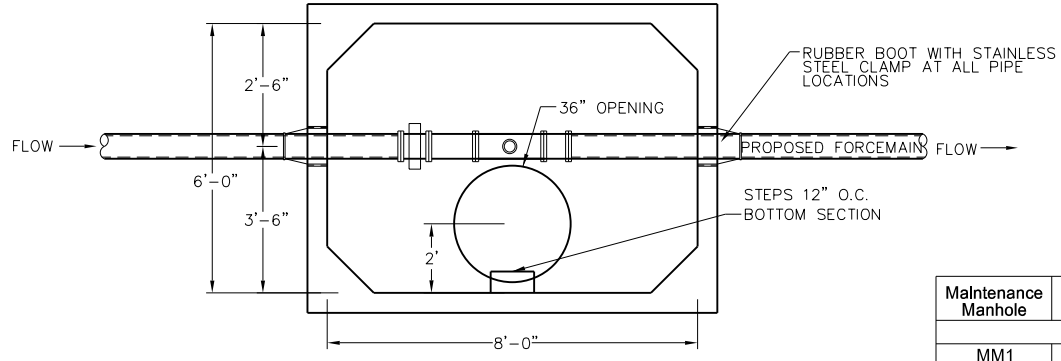
105-P02 UTILITY COORDINATION: Coordinate work activities with utility companies to allow sufficient time to address utility conflicts. Prioritize utility coordination to accommodate project phasing. See Utility Conflict Summary Sheets provided as a Supplemental Design Data for the project.

This document was originally issued and sealed by Erik Gilbertson Registration Number PE-5581, on 11/06/2018 and the original document is stored at the City of West Fargo



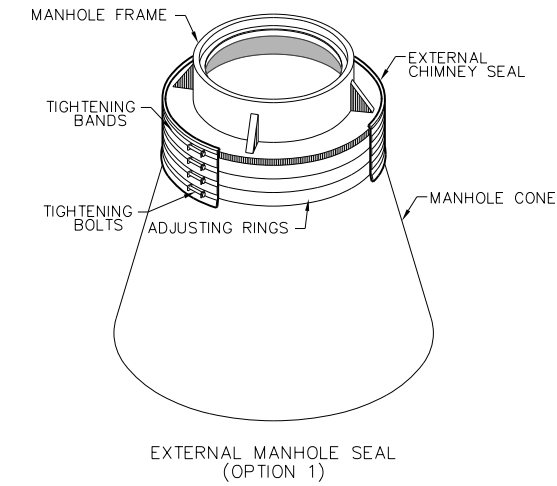
- NOTES:
- SUMP TO BE LOCATED DIRECTLY BELOW HATCH FOR PUMPING.
 - FORCEMAIN PIPE BETWEEN KNIFE VALVE AND AIR VALVE TO BE DUCTILE IRON CLASS 53. ALL OTHER FORCEMAIN PIPE TO BE C900.
 - MANHOLE CASTING TO HAVE GASKETS AND "SANITARY SEWER" LETTERING BY EAST JORDAN (1480AGS COVER WITH V1419 FRAME), NEENAH (R-1558), OR APPROVED EQUAL.

PROFILE SECTION
NO SCALE

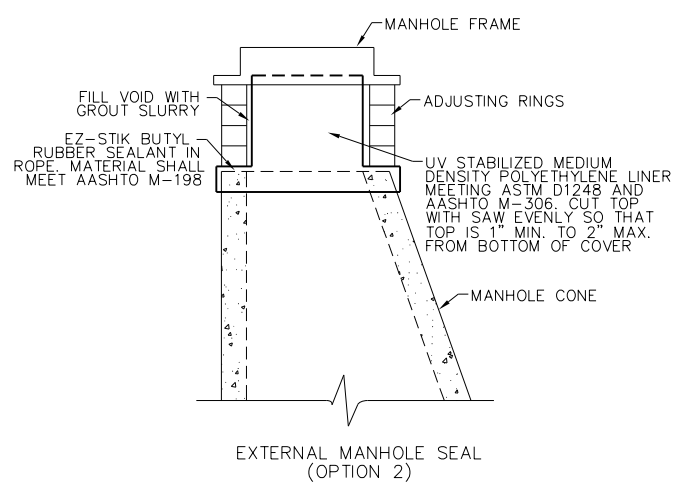


MAINTENANCE MANHOLE
NO SCALE

Maintenance Manhole	Rim (A)	Top Cover (B)	Top Pipe (C)	Bottom (D)	Pipe Size (E)	36" Riser (F)
MM1	906.52	903.90	895.39	891.56	16"	1.50'
MM2	903.95	901.33	894.01	890.18	16"	1.50'
MM3	906.56	903.94	892.57	888.40	20"	1.50'



EXTERNAL MANHOLE SEAL (OPTION 1)



EXTERNAL MANHOLE SEAL (OPTION 2)

MANHOLE SEALS
NO SCALE WF-330513-2 04.22.15

This document was originally issued and sealed by Erik Gilbertson Registration Number PE- 5581, on 11/06/18 and the original document is stored at the City of West Fargo

Shyenne Street
Sanitary Details